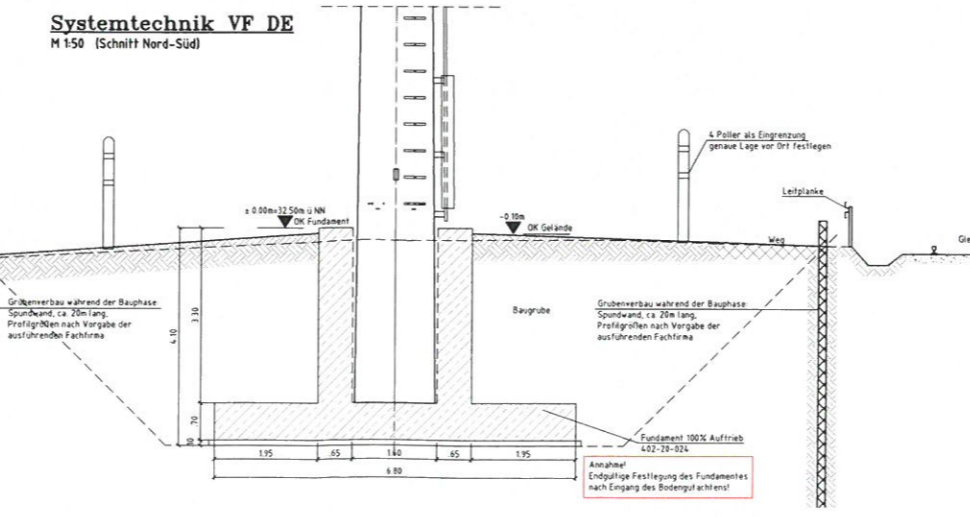
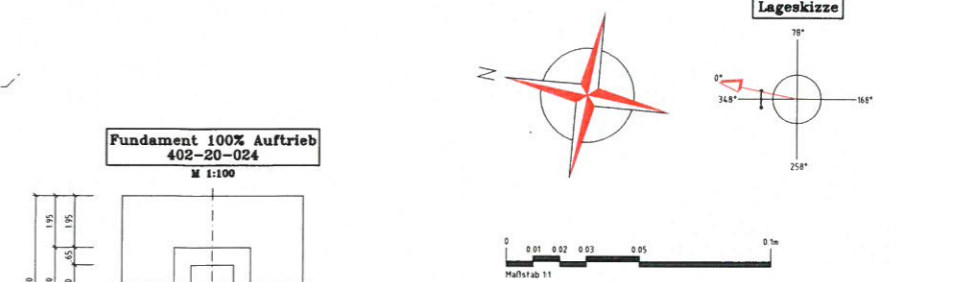
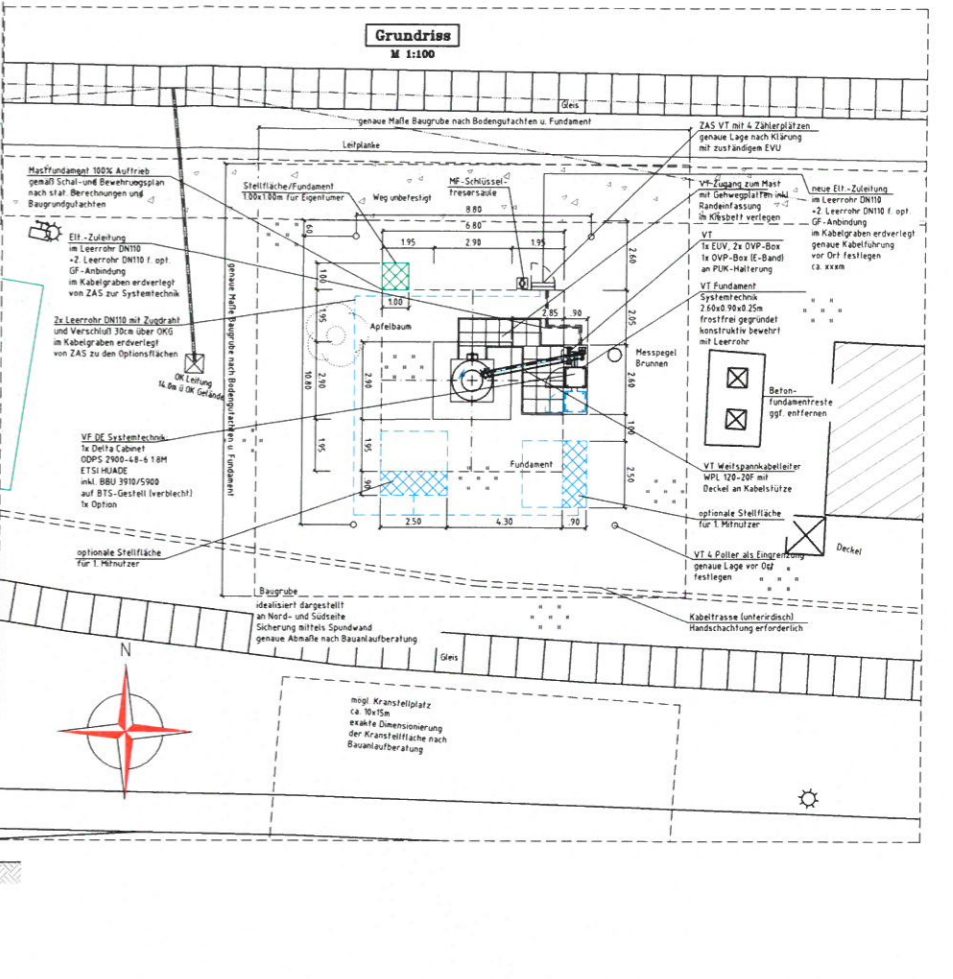
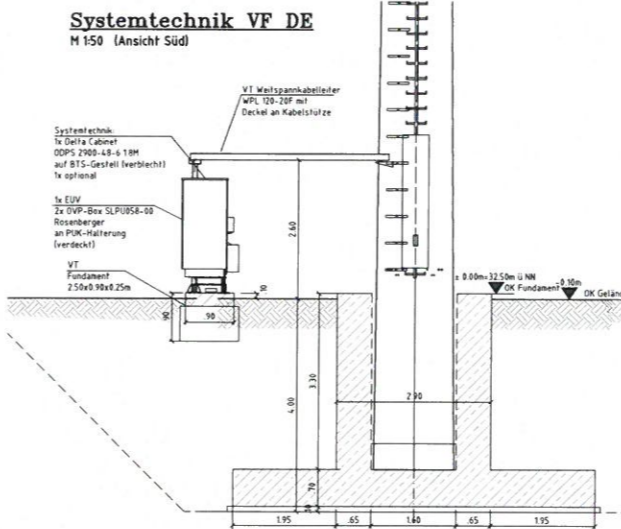
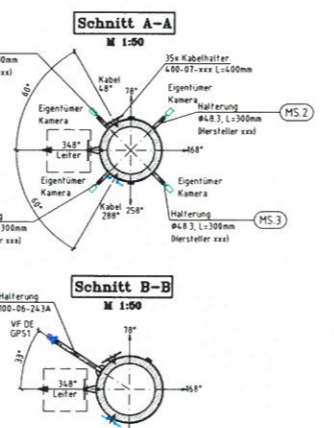
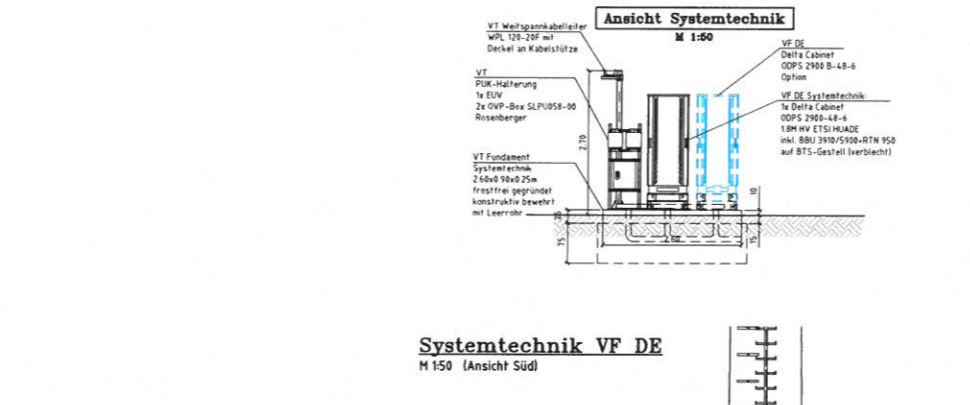
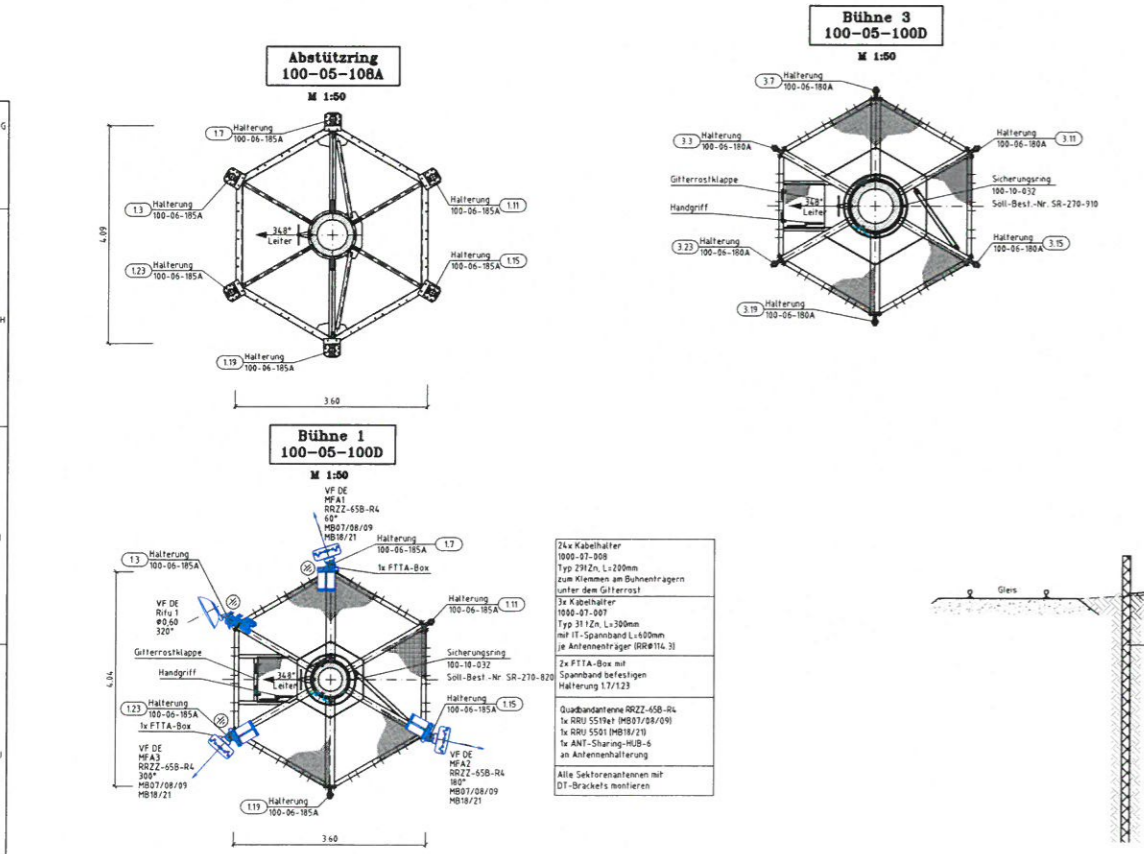


VF DE Richtfunkantennen		Antennentyp		Anzahl		Mittelhöhe		Anbauhöhe		Tragrohr		Frequenz		Gegenseite		Anzahl		ODU-Typ		Höhlerhöhe		Kabel		Bemerkung					
No.																													
VF DE Mobilfunkantennen																													
No.	Antennentyp	Frequenz	Antennenhöhe	Antennendurchmesser	Antennenabstand	Antennenabstand	Antennenabstand	Antennenabstand	Antennenabstand	Antennenabstand	Antennenabstand	Antennenabstand	Antennenabstand	Antennenabstand	Antennenabstand	Antennenabstand	Antennenabstand	Antennenabstand	Antennenabstand	Antennenabstand	Antennenabstand	Antennenabstand	Antennenabstand	Antennenabstand	Antennenabstand	Antennenabstand	Antennenabstand	Antennenabstand	
GPS1	GPS1	1575.42	1.5	1.5	1.5	1.5	1.5	1.5	1.5	1.5	1.5	1.5	1.5	1.5	1.5	1.5	1.5	1.5	1.5	1.5	1.5	1.5	1.5	1.5	1.5	1.5	1.5	1.5	1.5



Genehmigungsplan

Standortplan
Lageplan, Ansichten, Schnitte, Details

TCB II 40

1:100

08.03.2021

Leimbach